

## **7.1.9**

**Sensitization of the students and employees of the Institution to the constitutional obligations; values, rights, duties and responsibilities of citizens.**

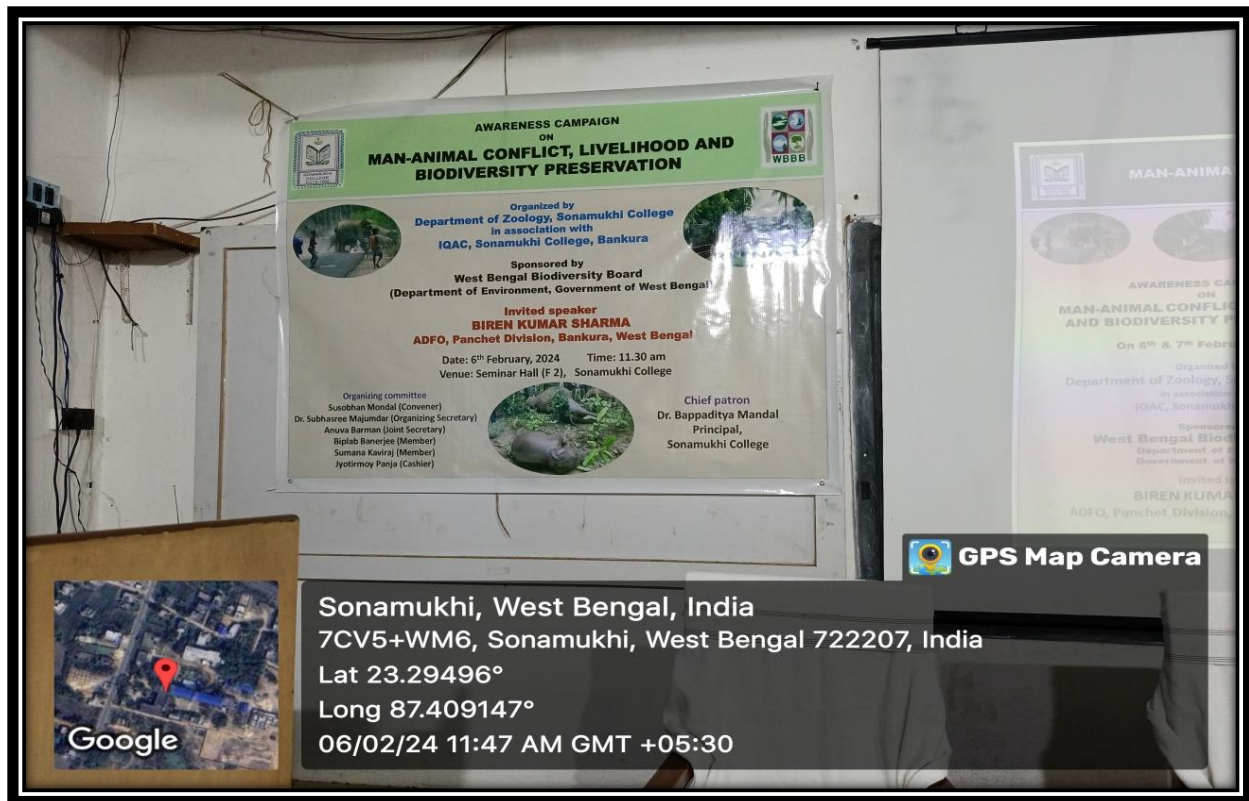
**NATIONAL DOCTORS' DAY CELEBRATION (2023-24)**

**ROOF-TOP PLANTATION PROGRAMME**






**Awareness Campaign on MAN-ANIMAL CONFLICT, LIVELIHOOD AND BIODIVERSITY PRESERVATION (2023-24)**











Sonamukhi, West Bengal, India  
7CV5+WM6, Sonamukhi, West Bengal 722207, India  
Lat 23.294961°  
Long 87.409159°  
06/02/24 12:39 PM GMT +05:30

## WORLD ENVIRONMENT DAY (2023-24)

### TREE PLANTATION PROGRAMME

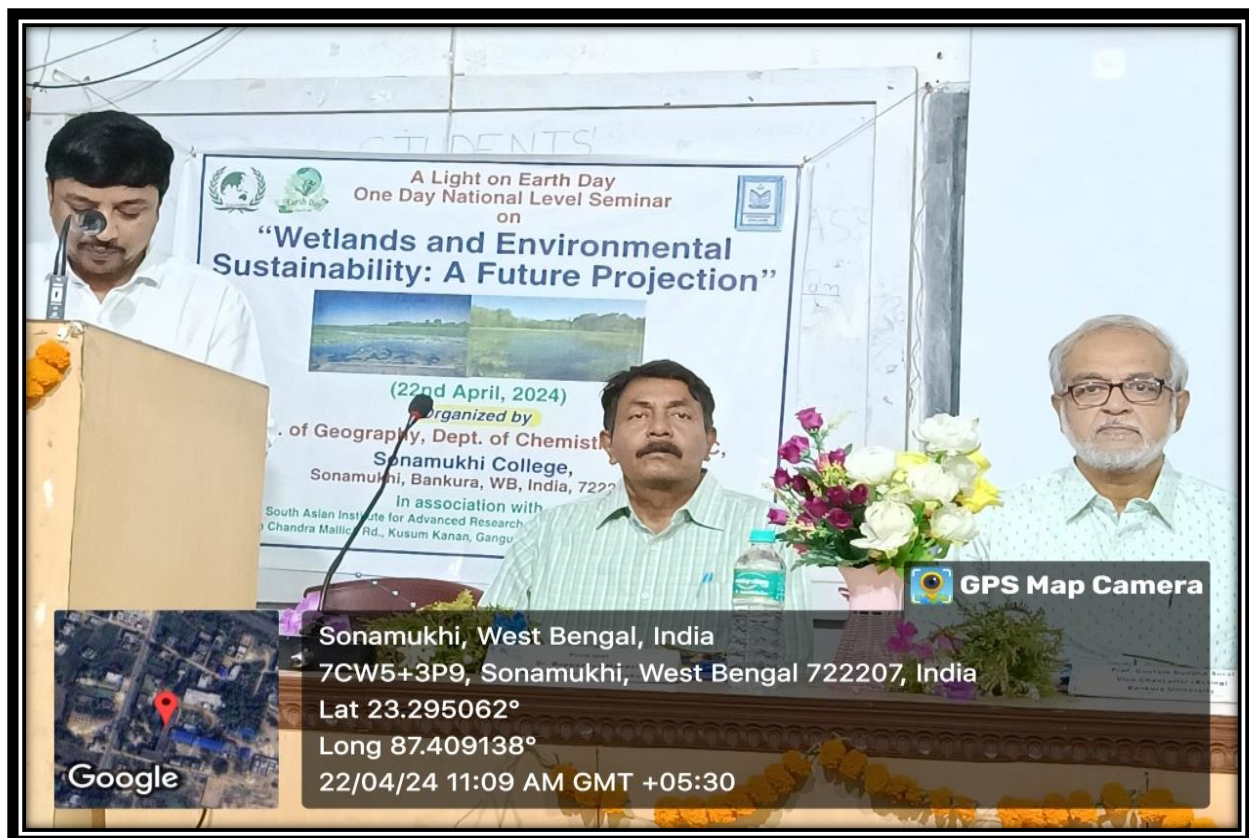


Sonamukhi, West Bengal, India  
7CV5+WCC, Bishnupur - Sonamukhi Rd, Sonamukhi, West Bengal 722207, India  
Lat 23.295023°  
Long 87.4087°  
05/06/24 11:37 AM GMT +05:30





**National Level Seminar on “Wetlands and Environmental Sustainability: A Future Projection” (2023-24)**



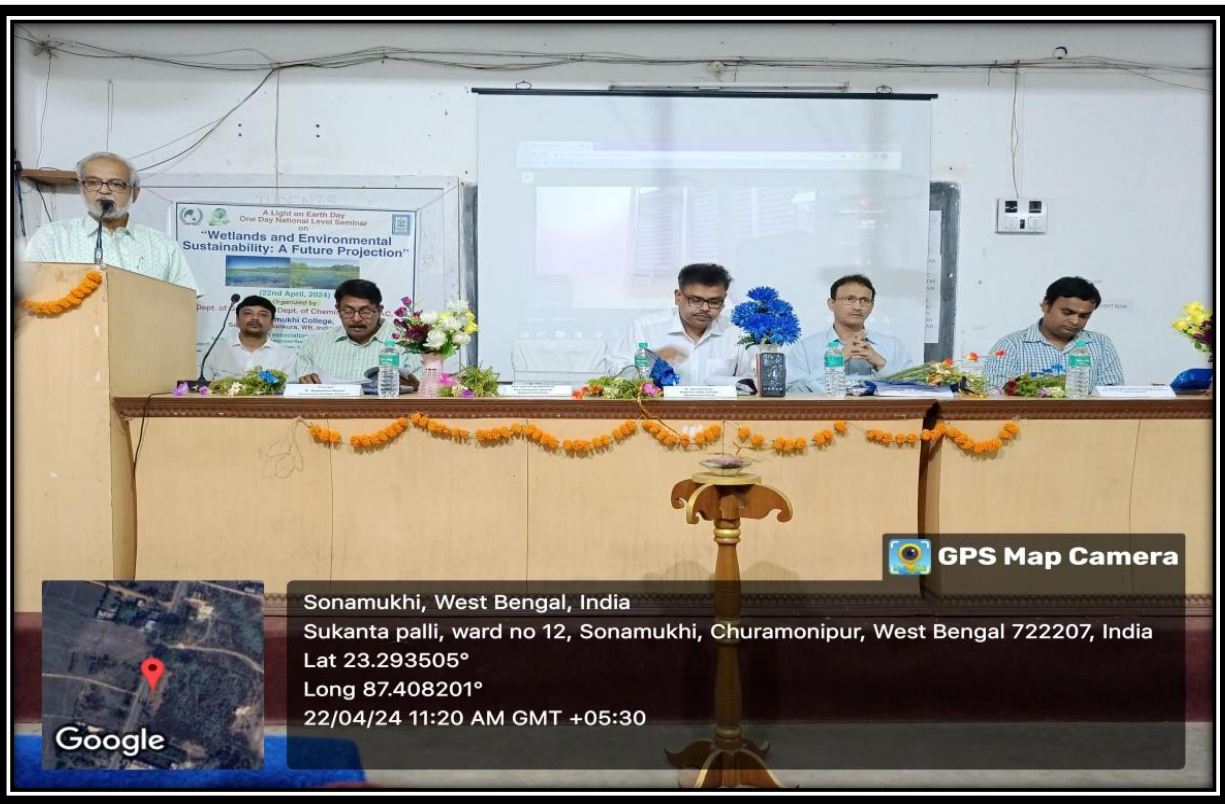




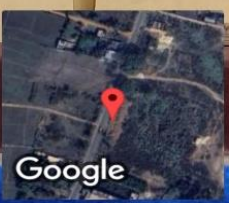
GPS Map Camera



Sonamukhi, West Bengal, India  
7CV5+WM6, Sonamukhi, West Bengal 722207, India  
Lat 23.294965°  
Long 87.409162°  
22/04/24 11:55 AM GMT +05:30



GPS Map Camera



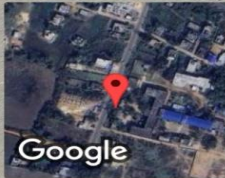
Sonamukhi, West Bengal, India  
Sukanta palli, ward no 12, Sonamukhi, Churamonipur, West Bengal 722207, India  
Lat 23.293505°  
Long 87.408201°  
22/04/24 11:20 AM GMT +05:30



## Dengue Awareness & Activity Programme (2023-24)



GPS Map Camera



Sonamukhi, West Bengal, India

7CV5+WC6, Bishnupur - Sonamukhi Rd, Sonamukhi, West Bengal 722207, India

Lat 23.295076°

Long 87.408712°

09/08/23 12:53 PM GMT +05:30

Google



GPS Map Camera



Sonamukhi, West Bengal, India

8C26+98W, college road, Sonamukhi, West Bengal 722207, India

Lat 23.301049°

Long 87.411015°

09/08/23 12:22 PM GMT +05:30

Google

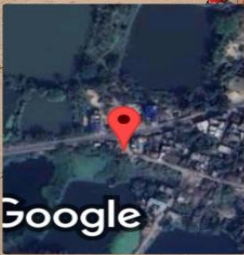




**Physical Verification and Activities of Eco-environment after Durga Puja (2023-24)**







Google

GPS Map Camera

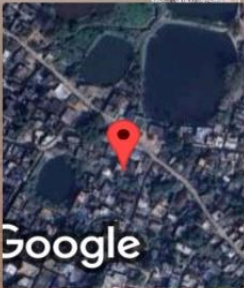
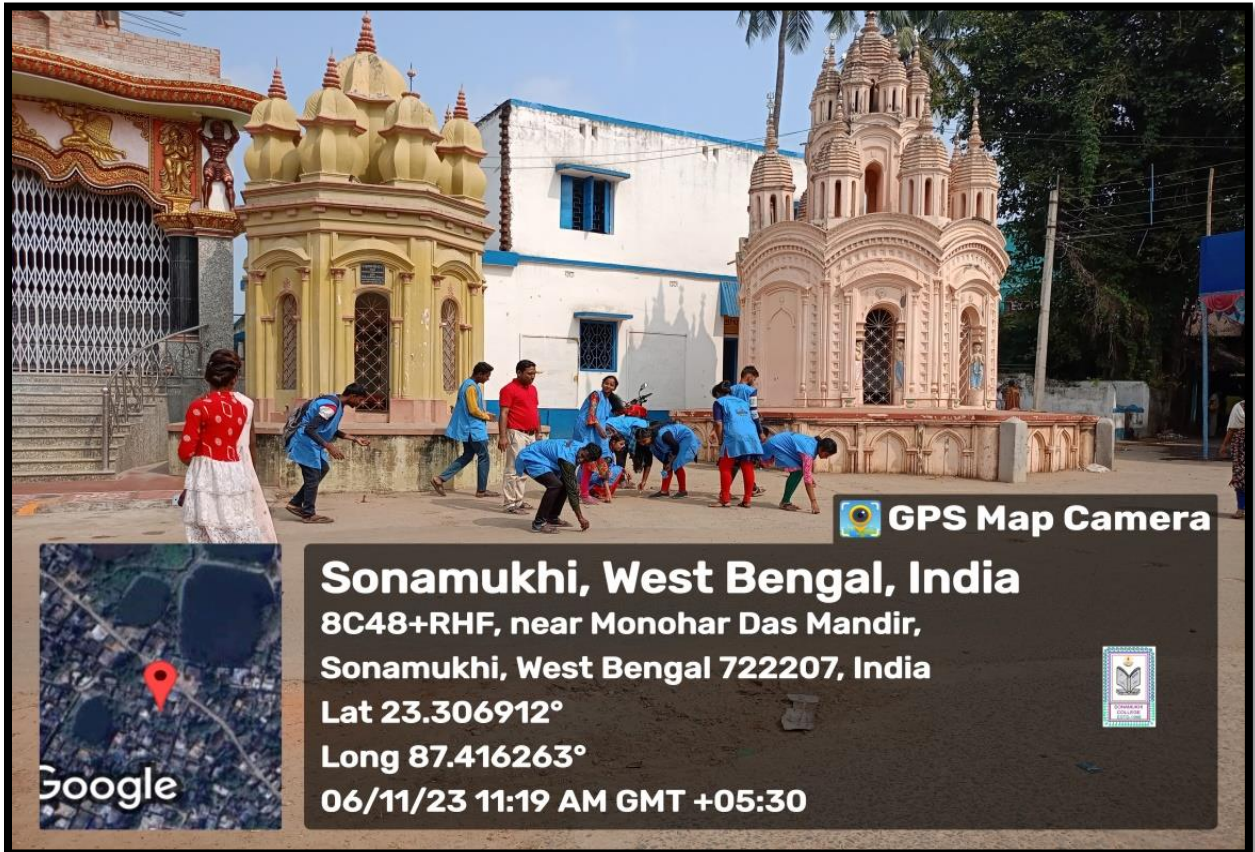
**Sonamukhi, West Bengal, India**

8C54+MGF, Sonamukhi, West Bengal 722207, India

Lat 23.309246°

Long 87.406355°

06/11/23 10:53 AM GMT +05:30



Google

GPS Map Camera

**Sonamukhi, West Bengal, India**

8C48+RHF, near Monohar Das Mandir, Sonamukhi, West Bengal 722207, India

Lat 23.306912°

Long 87.416263°

06/11/23 11:19 AM GMT +05:30







**Campaign on Plantation Awareness (2023-24)**







GPS Map Camera

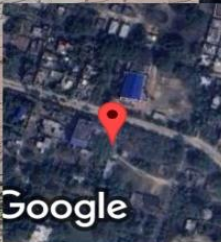


Google

**Sonamukhi, West Bengal, India**  
Ward No-15, P.O+P.S-Sonamukhi Dist-Bankura  
College, near Sonamukhi, Sonamukhi, West Bengal  
722207, India  
Lat 23.2957° Long 87.4089°  
04/01/24 11:48 AM GMT +05:30



GPS Map Camera



Google

**Sonamukhi, West Bengal, India**  
7CX6+49H, Sonamukhi, West Bengal 722207, India  
Lat 23.297877°  
Long 87.411026°  
04/01/24 11:54 AM GMT +05:30





## Tree Plantation Program (2023-24)










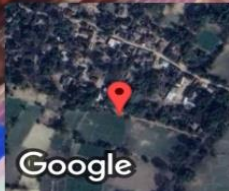
**An Outreach Activity on The practical experience of Fieldwork & Documentation at Sonamukhi Mahotsav (2023-24)**








 GPS Map Camera



Google

Kalyanpur, West Bengal, India  
79GW+XFM, Kalyanpur, West Bengal 722207, India  
Lat 23.276915°  
Long 87.396301°  
18/04/24 06:26 PM GMT +05:30



 GPS Map Camera



Google

Sonamukhi, West Bengal, India  
8C36+59C, Bishnupur - Sonamukhi Rd, Sonamukhi, West Bengal 722207, India  
Lat 23.302815°  
Long 87.411014°  
18/04/24 04:27 PM GMT +05:30



**One Day Workshop on Bridging The Gap: A Hands-on Guide to Fieldwork & Documentation**  
**(2023-24)**



**One Day Workshop on**  
**BRIDGING THE GAP :** 

**A HANDS-ON GUIDE TO FIELDWORK & DOCUMENTATION**

**Joint Venture of SONAMUKHI COLLEGE**  
**and**  
**CFSR (Centre for Folklore Studies & Research)**

**Lead By - CFSR Team**  
**As part of MOU**

**Initiative by - Central Library, Depts. of Bengali & Social Work**  
**In Association with IQAC**

 **19th April, 2024**  **Room No.- F2**  
**11 AM Onwards** **Sonamukhi College**





**Water Quality Analysis, Sample Collection: Sonamukhi Municipality (2023-24)**







**Systematic Voters' Education and Electoral Participation Program (2023-24)**







**Seminar on Systematic Voters' Education and Electoral Participation (2023-24)**

**A Seminar on  
Systematic Voters' Education and Electoral  
Participation(SVEEP)**

**Organized by**

**NSS, NCC & ELC**

**Sonamukhi College**

**in association with**

**BDO, Sonamukhi Block, Bankura**

**Date: 05/03/2024**      **Time: 11.00 AM.**

**Place: Seminar Hall (F-2)**





Sonamukhi, West Bengal, India  
7CV5+XQ7 College Botanical Garden, Sonamukhi, West Bengal 722207, India  
Lat 23.295003°  
Long 87.409155°  
05/03/24 12:29 PM GMT +05:30



GPS Map Camera